

Camp Cyclopedia

A project made by Noel Cuadrado



About This Book

In the span of 6 months I worked every so often on this list, I decided that I wanted to do something new and beneficial for my leadership position and was granted permission to make what you are reading now.

This book contain over 48 camps that each tells a bit about their activites, ammedities, and history, the information serves more as a overview, full details can be checked on each camp's website. Not all fees or activites are on each page and driving times are measured from Willow Creek Church.

I made this book so that scouts could have an easier time finding unique camps around Florida for them to use for their months, everything from flat fields, springs, beaches, and even islands are in this list.

It is important to know that every one of these locations will change overtime and some way or form and the information listed at the time of writing this can easily change. Before choosing the perfect camp I would recemend going to the offical website first, after all this book is an overview of camps, not a full wikipedia page.

Thank you for using this resource and I hope that it helps -Noel Cuadrado

Camp List

- Alfia (4)
- Alexander Springs (5)
- Bill Frederick Park (6)
- Blue Springs (7)
- Clarcona Horse Park (8)
- Clearwater Lake (9)
- Cracker Creek (10)
- Cypress Glen (11)
- Dark Hammock (12)
- Elks Youth Camp (13)
- Elmore (14)
- Everglades (15)
- Faver-Dykes (16)
- Flamming Arrow (17)
- Flying Eagle (18)
- Fort Clinch (19)
- Fort Cooper (20)
- Highlands Hammock (21)
- Hontoon Island (22)
- Ichetucknee Springs (23)
- Jetty Park (24)
- Kelly Park (25)
- Lake Griffen (26)
- Lake Louisa (27)
- Long Point Park (28)
- Magnolia Park (29)
- Manatee Hammock (30)
- Marjorie Harris (31)
- Mike Roess (32)
- Miles (33)
- Moss Park (34)
- Northern Tier (35)
- Oklawaha (36)
- O'leno Park (37)
- Oscar Scherer (38)
- Owen Brorein (39)
- River Forest (40)
- Ryblot Island (41)
- Saint John River Base (42)
- Sea Base (43)
- Sebastian Inlet (44)
- St. Sebastian (45)
- Tanah Keeta (46)
- Tampa Bay Aquarium (47)
- Tomoka State Park (48)
- Trimble Park (49)
- Wekiwa Springs (50)
- Wickham Park (51)
- Winona (52)
- Wiregrass Prairie (53)

Alfia

Address: 14326 S. County Road 39 Lithia FL 33547

Contact Number: (813)-672-5320

Website: <https://www.floridastateparks.org/Alafia>

Estimated Drive time: 2 hours 3 minutes

Cost: 22\$ per scout per night

Camp features:

- River
- Boat Launch
- Exhibits
- Pavillions
- Facility Batrooms

Camp Activities:

- Boating
- Fishing
- Cycling
- Nature Watching
- Horseback Riding

Camp description: “Standing out from the relatively flat topography of Central Florida is Alafia River State Park, a reclaimed phosphate mine with some of the most radical elevation changes in the state. This makes it a hot spot for mountain bikers, who traverse the scenic and challenging International Mountain Bike Association trails. Equestrians and hikers can explore 20 miles of hilly trails through forests and flatwoods, stopping to relax and admire one of the park’s pristine lakes.”



Alexander Springs

Address: 49525 County Rd 445, Altoona, FL 32702

Contact Number: (352) 669-3522

Website: <https://www.fs.usda.gov/recarea/florida/recarea/?recid=83547>

Estimated Drive time: 1 hour 17 minutes

Cost: 70\$ per scout for the year

Camp features:

- Springs
- Hiking Trails
- Pavilions
- Facility Bathrooms
- Picnic Tables

Camp Activities:

- Swimming
- Boating
- Hiking
- Nature Watching
- Scuba Diving

Camp description: “At Alexander Springs Recreation Area, enjoy a shaded campground within an easy walk of the springs swimming and picnic area. This 67-unit campground can accommodate tents and recreation vehicles up to 35 feet in length.”



Bill Frederick

Address: 3401 S Hiawasse Rd, Orlando, FL 32835

Contact Number: (407) 246-4486

Website: <https://www.orlando.gov/Parks-the-Environment/Directory/Bill-Frederick>

Estimated Drive time: 39 minutes

Cost: 25\$ per troop per night plus 5\$ per scout

Camp features:

- Lakes
- Open fields
- Hiking Trails
- Grills
- Facillity Batrooms

Camp Activities:

- Canoeing
- Sports
- Fishing
- Bird Watching
- Cycling

Camp description: “Bill Frederick Park covers 183 acres of land alongside Turkey Lake, one of the top-five rated fishing lakes in the state of Florida. The park is designed for nature lovers and provides families, organizations and community groups with several recreational activities and scenic views. Minutes away from some of Orlando’s largest attractions, Bill Frederick Park also serves as the perfect alternative to hotel lodging.”



Blue Springs

Address: 2100 W. French Ave. Orange City FL 32763

Contact Number: (386)-775-3663

Website: <https://www.floridastateparks.org/parks-and-trails/blue-spring-state-park>

Estimated Drive time: 50 minutes

Cost: 24\$ per scout per night


Camp features:

- Boat Tours
- Fishing Dock
- Historic Sites
- Nature Trails
- Facillity Bathrooms

Camp Activities:

- Fishing
- Hiking
- Paddaling
- Tubing
- Scuba Diving

Camp description: “Conservation measures can produce astounding results. In 1970, two years before Blue Spring State Park was established, researchers tracked 14 manatees in the spring run. By 2005, after years of park improvements and manatee protection efforts, wintering manatee numbers exceeded 200, and by 2018 that number skyrocketed to a record 485. Besides “sea cows,” fish abound in the spring run and attract a variety of wading birds, ospreys, eagles and kingfishers. To see the park’s wonders, visitors can hike along the spring run or on the 4.5-mile Pine Island Trail.”



Clarcona Park

Address: 3535 Damon Rd, Apopka, FL 32703

Contact Number: (407) 254-9010

Website: <https://www.orangecountyfl.net/cultureparks/parks.aspx?m=dtlvw&d=10#.YeMenv7MJD8>

Estimated Drive time: 31 minutes

Cost: Not listed

Camp features:

- Horse Ranch
- Open Fields
- Hiking Trails
- Biking Trails
- Facillity Batrooms

Camp Activities:

- Horse Riding
- Hiking
- Cycling

Camp description: “This is an outstanding public equestrian park offering show rings with bleacher seating, judging towers and horse stalls. Offering dressage show rings. Links to 22-mile West Orange Trail with an equestrian path.”



Clearwater Lake

Address: 24511 Co Rd 42, Paisley, FL 32767

Contact Number: (352) 669-0078

Website: <https://www.adventureocala.com/clearwater-lake-campground>

Estimated Drive time: 59 minutes

Cost: 7\$ per scout per night

Camp features:

- Lake
- Dock
- Tables
- Showers
- Facillity Bathrooms

Camp Activities:

- Boating
- Fishing
- Paddaling
- Swimming
- Cycling

Camp description: “This 42-space campground provides breezy lakefront sites along Clearwater Lake. It accommodates both trailers and tents, and has bathhouses with warm showers. Campers can swim, grill up a steak, take a walk around the lake on the nature trail, go mountain biking on the Paisley Woods Bicycle Trail, take a hike on the Florida Trail, or just drift across the water in a kayak, trailing a line and waiting for a nibble.”



Cracker Creek

Address: 1795 Taylor Rd, Port Orange, FL 32128

Contact Number: (386) 304-0778

Website: <https://www.facebook.com/cracker creek/>

Estimated Drive time: 55 minutes

Cost: 5\$ per scout (10 for adults)

Camp features:

- River
- Tours
- Pavillions
- Facillity Batrooms

Camp Activities:

- Tubing
- Canoeing
- Swimming
- Fishing

Camp description: “Cracker Creek is an environmental and historical treasure of Port Orange. Located at 1795 Taylor Road, on the western side of scenic Spruce Creek, this 20 acre sanctuary is a natural home for a variety of endangered plants and animals that can be seen by boat or by foot.”



Cypress Glen

Address: 31475 Silver Lake Rd, Brooksville, FL 34602

Contact Number: (352) 797-4140

Website: <https://floridastateforests.reserveamerica.com/camping/cypress-glen>

Estimated Drive time: 1 hours 34 minutes

Cost: Not Listed

Camp features:

- Boat Ramp
- Hiking Trails
- Picnic Tables
- Tables
- Facillity Bathrooms

Camp Activities:

- Fishing
- Sports
- Hiking
- Canoeing

Camp description: “Cypress Glen Campground is located within the Croom Tract of Withlacoochee State Forest (Hernando County), and a short 5-mile drive from I-75. On the shore of Silver Lake, which is part of the Withlacoochee River system, this campground is part of the Silver Lake Recreation Complex. Recreational activities nearby include: boating / paddling / watersports, wildlife viewing, bicycling, hiking, and fishing.”



Dark Hammock

Address: 9000 NE 120th St, Okeechobee, FL 34972

Contact Number: (863) 763-1881

Website: <https://dh-lr.com/>

Estimated Drive time: 1 hours 49 minutes

Cost: 22\$ per unit

Camp features:

- Lake
- Trails

Camp Activities:

- Nature Watching
- Hiking
- Fishing
- Canoeing
- Paddling

Camp description: “A gentle breeze flutters through the leaves of 200-year-old granddaddy oaks draped with Spanish Moss. The sun peeks through the leaves of the oaks, tall palmettos and pines. As visitors here take in the natural beauty surrounding them, they realize they’ve left behind that white background noise that is so big a part of our culture.”

Other Notes: This is primitive camping, meaning there are no bathrooms, drinkable water, or buildings



Elks Youth Camp

Address: 24175 SE Hwy 450, Umatilla, FL 32784

Contact Number: (352) 431-8701

Website: <https://floridaelks.org/camp/>

Estimated Drive time: 1 hours 18 minutes

Cost: 220\$ per scout per week

Camp features:

- Pool
- Ranges
- Lakes
- Lunch Halls
- Facillity Bathrooms

Camp Activities:

- Aquatics
- Sports
- Shooting Sports
- C.O.P.E
- OA

Camp description: “Our mission is to mold the current generation of youth into adults that wed be proud to have as American citizens. Our motto is to “inspire, connect, and expand.” We inspire our kids through the quality of our facilities, of our staff, and of our programming. Without electronics, we help kids build connections between themselves and their peers, their counselors, and nature.”



Elmore

Address: 3301 SW 142nd Ave, Davie, FL 33330

Contact Number: (305) 364-0020

Website: <https://sfcbasa.org/camps/camp-elmore/>

Estimated Drive time: 3 hours 25 minutes

Cost: 10\$ per scout for the weekend

Camp features:

- Volleyball Court
- GaGa Ball Court
- Pavilions
- Facility Bathrooms
- Lake

Camp Activities:

- C.O.P.E.
- Archery
- Rifling
- Fishing
- Sports

Camp description: “Campsites sit high above Silver Lake under the shade of oak and pine trees with seCamp Elmore has 10 grassy tent campsites. Each campsite is one acre and can accommodate up to 50 people. Each campsite has its own campfire ring and within a very short walk to restroom and shower facilities.”



Everglades

Address: 28400 Research Road, Homestead, FL 33034

Contact Number: (305)-709-2976

Website: <https://sfcbasa.org/camps/camp-everglades/>

Estimated Drive time: 4 hours 17 minutes

Cost: 8\$ per scout

Camp features:

- Pavilions
- Benches
- Amphitheater
- Kitchen

Camp Activities:

- Hiking
- Animal Watching
- Sports
- Geocaching
- Pavilion

Camp description: “Camp Everglades provides tent camping at this 210-acre campground which is located within the Everglades National Park. Beautiful sunrises and sunsets are common in this campground with clear views of the horizon in the east and the west. The campground offers eight primitive campsites, a main campfire arena, a main covered shelter, and pump wells.”



Faver-Dykers

Address: 997 Potomac Ave, Sebastian, FL 32958

Contact Number: (904)-794-0997

Website: <http://www.floridastateparks.org/faver-dykes/>

Estimated Drive time: 1 hours 32 minutes

Cost: 18\$ per scout per night

Camp features:

- Nature Trails
- Boat Ramp
- Facillity Restrooms
- Campfire Pits

Camp Activities:

- Cycling
- Fishing
- Paddling
- Hiking

Camp description: “Faver-Dykes State Park is conveniently located on the outskirts of St. Augustine, America’s oldest city, and close to the highway. As you travel down our main road, journey back in time and discover the Real Florida.”



Flamming Arrow

Address: 16009 Upper Manatee River Rd, Bradenton, FL 34212

Contact Number: (941) 746-3919

Website: <http://www.swflcouncilbsa.org/swfl-council-camps/camp-flying-eagle/17907>

Estimated Drive time: 2 hours 35 minutes

Cost: 10\$ per scout per night

Camp features:

- Swamps
- Canoe Ramps
- Nature Trails
- Facility Bathrooms

Camp Activities:

- Cycling
- Bird Watching
- Boating
- Fishing
- Hunting

Camp description: “Sunny Land Council, late in 1928, located a piece of land ideal for a campsite. It was a 140 acre-tract about fifteen miles east of Bradenton. Most of it was heavily timbered with dense tropical undergrowth. The upper reaches of the Manatee River flowed through the property. Since the Sunny Land Council was not incorporated it could not secure a loan in which to purchase the property. The Executive Board therefore decided to form a private organization to secure the loan, purchase property, and to hold title of it for the Sunny Land Council.



Flying Eagle

Address: 16009 Upper Manatee River Rd, Bradenton, FL 34212

Contact Number: (941) 746-3919

Website: <http://www.swflcouncilbsa.org/swfl-council-camps/camp-flying-eagle/17907>

Estimated Drive time: 2 hours 34 minutes

Cost: 10 dollars per scout per night

Camp features:

- Swimming Pool
- Climbing Wall
- Pavilions
- Facillity Bathrooms
- Lodge

Camp Activities:

- Archery
- Swimming
- Canoeing
- Climbing
- C.O.P.E.

Camp description: “The Southwest Florida Council operates 2 camp properties to support our youth, parents and leaders. Camp Flying Eagle, located on the Little Manatee River in Bradenton, Florida consists of 185 acres, and Camp Miles, located on the Price-Sanders Scout Reservation located in Punta Gorda, Florida, consists of 1,200 acres, both of which provide a unique camping experience for our Scouts and leaders on a year-round basis.”



Fort Clinch

Address: 2601 Atlantic Ave Fernandina Beach FL 32034

Contact Number: (904)-277-7274

Website: <https://www.floridastateparks.org/fortclinch>

Estimated Drive time: 2 hours 49 minutes

Cost: 26\$ per youth scout per night

Camp features:

- Beach
- Historic Sites
- Exhibits
- Museum
- Facility Bathrooms

Camp Activities:

- Cycling
- Swimming
- Surfing
- Geo-Catching
- Fishing

Camp description: “A row of cannons pointing across the St. Mary’s River into Georgia are silent testimony to the strategic importance of Fort Clinch during the Civil War. Visitors can explore the fort’s many rooms, galleries and grounds, and learn about the life of a Union soldier through unparalleled living history programs. Make plans to visit on the first weekend of every month when a soldier garrison fires cannons and demonstrates other battlefield skills.”



Fort Cooper

Address: 3100 S Old Floral City Rd, Inverness, FL 34450

Contact Number: (352) 726-0315

Website: <https://www.floridastateparks.org/parks-and-trails/fort-cooper-state-park>

Estimated Drive time: 1 hours 28 minutes

Cost: 5\$ per night, 3\$ per vehicle

Camp features:

- Lake
- Docks
- Primitive camps
- Picnic Tables

Camp Activities:

- Fishing
- Canoeing
- Swimming
- Hiking

Camp description: “Lake Holathlikaha is popular for fishing and boating; although private boats are prohibited, canoes and kayaks are available for rent when water levels and conditions are optimal. As part of the Great Florida Birding Trail, the park offers nearly 5 miles of self-guided trails with excellent bird and wildlife viewing. The park’s diverse natural areas provide a refuge for many plants and animals, including threatened and endangered species.”

Other Notes: Private Canoes/Kayaks are not allowed, the troop will have to use theirs



Highlands Hammock

Address: 5931 Hammock Rd, Sebring, FL 33872

Contact Number: (863) 386-6094

Website: <https://www.floridastateparks.org/parks-and-trails/highlands-hammock-state-park>

Estimated Drive time: 2 hours 19 minutes

Cost: 22\$ per night


Camp features:

- Nature Trails
- Museum
- Trading Post
- Playground
- Facillity Bathrooms

Camp Activities:

- Cycling
- Bird Watching
- Hiking
- Geo-Catching

Camp description: “Highlands Hammock - with more rare and endemic species than any other Florida State Park - is a place where wilderness and history are preserved. Visitors can walk the trails where the Florida panther and black bear quietly pass beneath the ancient, towering oaks of a magnificent hydric hammock. Deer, alligators and a variety of birds frequent the park.”



Hontoon Island

Address: Hontoon Island Adventures, 2309 River Ridge Rd, DeLand, FL

Contact Number: (386)-736-5309

Website: <https://www.floridastateparks.org/parks-and-trails/hontoon-island-state-park>

Estimated Drive time: 59 minutes

Cost: 18\$ per night

Camp features:

- Open Fields
- Surrounding Beaches
- Nature Trails
- Facility Batrooms
- Camp Store

Camp Activities:

- Hiking
- Fishing
- Canoeing
- Geocatching
- Sports

Camp description: “Evidence of Native American habitation over thousands of years can be witnessed as visitors hike through the park. Walk through the impressive visitor center to learn more about the many inhabitants and uses of Hontoon Island over the years. The island is accessible only by private boat or park ferry. Boating, canoeing and fishing are popular activities, and canoe rentals are available. Picnic areas include tables, grills and a playground.”

Other Notes: Have to take a trolley to get to island, arrive early to have less trouble



Ichetucknee Springs

Address: 12087 S.W. U.S. Highway 27 Fort White FL 32038

Contact Number: (386)-497-4690

Estimated Drive time: 2 hours 37 minutes

Website: <https://www.floridastateparks.org/parks-and-trails/ichetucknee-springs-state-park>

Cost: 2\$ per scout per night

Camp features:

- Swimming Spring
- Canoe Ramp
- Nature Trails
- Facility Bathrooms
- Restaurant

Camp Activities:

- Swimming
- Fishing
- Snorkeling
- Paddling
- Hiking

Camp description: “Although well-known for its warm weather tubing, the 2,669-acre Ichetucknee Springs State Park is also a wildlife haven, where beaver, otter, gar, softshell turtle, wild turkey, wood duck and limpkin all find a home. The main draw is the park’s eight major crystal-clear springs that join to create the 6-mile Ichetucknee River.”

Other Notes: Extremely Cold Water



Jetty Park

Address: 9035 Campground Cir, Cape Canaveral, FL 32920

Contact Number: (321) 783-7111

Website: <https://www.portcanaveral.com/jpc>

Estimated Drive time: 1 hours 5 minutes

Cost: 24-32\$ per night

Camp features:

- Beach
- Trails
- Benches
- Facillity Bathrooms

Camp Activities

- Swimming
- Fishing
- Hiking
- Canoeing

Camp description: “Jetty Park Campground is an oasis by the ocean where guests from all around the world come to share in a one-of-a-kind experience. Because of the campgrounds unique location nestled along the Atlantic Ocean and inside beautiful Port Canaveral.”



Kelly Park

Address: 400 E Kelly Park RD Apopka, FL 32712

Contact Number: (407) 254-1902

Website: <https://www.ocfl.net/cultureparks/parks.aspx?d=22&m=dtlvw#.Ye8VKP7MJD8>

Estimated Drive time: 42 minutes

Cost: 5\$ per vehicle (3-8 people)

Camp features:

- Cycling
- Volleyball Court
- River
- Pavillions
- Facillity Bathrooms

Camp Activities:

- Tubing
- Swimming
- Cycling
- Hiking

Camp description: “Our mission is to mold the current generation of youth into adults that wed be proud to have as American citizens. Our motto is to “inspire, connect, and expand.” We inspire our kids through the quality of our facilities, of our staff, and of our programming. Without electronics, we help kids build connections between themselves and their peers, their counselors, and nature.”



Lake Griffin

Address: 997 Potomac Ave, Sebastian, FL 32958

Contact Number: (352) 360-6760

Website: <https://www.floridastateparks.org/lakegriffin/>

Estimated Drive time: 1 hours 16 minutes

Cost: 18\$ per scout per night

Camp features:

- Lake
- Boat Ramp
- Grills
- Facillity Bathrooms

Camp Activities:

- Boat Tours
- Fishing
- Canoeing
- Geo-Catching
- Hiking

Camp description: “Our park encompasses 620 acres and allows visitors to explore in several ways. Anglers or birders may want to rent a canoe or a kayak to explore Lake Griffin’s marshes. If you’re not sure paddling alone is for you, that’s OK, we offer guided canoe and kayak tours. If you’d enjoy a less vigorous type of exploration, we also offer guided pontoon boat tours.”



Lake Louisa

Address: 9035 Campground Cir, Cape Canaveral, FL 32920

Contact Number: (321) 783-7111

Website: <https://www.portcanaveral.com/jpc>

Estimated Drive time: 1 hours 5 minutes

Cost: 24-32\$ per night


Camp features:

- Beach
- Trails
- Benches
- Facillity Bathrooms

Camp Activities:

- Swimming
- Fishing
- Hiking
- Canoeing

Camp description: “Jetty Park Campground is an oasis by the ocean where guests from all around the world come to share in a one-of-a-kind experience. Because of the campgrounds unique location nestled along the Atlantic Ocean and inside beautiful Port Canaveral.”



Longpoint Park

Address: 997 Potomac Ave, Sebastian, FL 32958

Contact Number: (352) 360-6760

Website: <https://www.floridastateparks.org/lakegriffin/>

Estimated Drive time: 1 hours 16 minutes

Cost: 18\$ per scout per night

Camp features:

- Lake
- Boat ramp
- Grills
- Facillity Bathrooms

Camp Activities:

- Boat Tours
- Fishing
- Canoeing
- Geo-Catching
- Hiking

Camp description: “Our park encompasses 620 acres and allows visitors to explore in several ways. Anglers or birders may want to rent a canoe or a kayak to explore Lake Griffin’s marshes. If you’re not sure paddling alone is for you, that’s OK, we offer guided canoe and kayak tours. If you’d enjoy a less vigorous type of exploration, we also offer guided pontoon boat tours.”



Magnolia Park

Address: 2929 S Binion Rd, Apopka, FL 32703

Contact Number: (407) 886-4231

Estimated Drive time: 44 minutes

Website: <https://www.orangecountyfl.net/cultureparks/parks.aspx?m=dtlvw&d=26#.YfhI4erMJD8>

Cost: 20\$ per scout per night

Camp features:

- Sport Courts
- Boat Ramps
- Grills
- Benches
- Facillity Bathrooms

Camp Activities:

- Sports
- Fishing
- Hiking
- Cooking

Camp description: “Clay Island Trailhead, 22526 Carolyn Lane, Astatula. The North Shore property has a marked white trail suitable for hiking, biking and horseback riding (six-mile loop) on Clay Island, with four observation towers, including one overlooking the west shoreline of Lake Apopka. There is an additional 2.6-mile trail (the red trail) for biking, hiking and horseback riding.”



Manatee Hammock

Address: 7275 S, US-1, Titusville, FL 32780

Contact Number: (321) 264-5083

Website: <https://www.brevardfl.gov/ParksAndRecreation/Campgrounds/ManateeHammockCampground/CampFeatures>

Estimated Drive time: 55 minutes

Cost: 26\$ per scout per night

Camp features:

- Shuffle Board Courts
- Swimming Pool
- Pavilions
- Showers
- Facillity Bathrooms

Camp Activities:

- Sports
- Swimming
- Hiking
- Fishing

Camp description: “This 26.45 acre campground is a well shaded and quiet hammock of pines, palms and foliage providing habitat to squirrels, birds, and tropical creatures. The river offers shoreline fishing and a perfect view of space launches at Kennedy Space Center. Campers also enjoy access to a recreation hall with a small swimming pool, a fire ring, a mid-sized pavilion, two shuffleboard courts, and a horse shoe pit.”



Marjorie Harris

Address: 8282 S.E. Highway 314 Ocala FL 34470

Contact Number: (352)-236-7143

Website: <https://www.floridastateparks.org/Cross-Florida>

Estimated Drive time: 1 hours 5 minutes

Cost: Not listed

Camp features:

- Boat Ramp
- Historic Sites
- Mountain Trails
- Pavilions
- Facillity Bathrooms

Camp Activities:

- Paddling
- Hiking
- Cycling
- Geo-Catching
- Horseback Riding

Camp description: “The Cross Florida Greenway is unique in many ways. Occupying more than 70,000 acres of land formerly known as the Cross Florida Barge Canal, the Greenway is a 110-mile linear park that is more than a mile wide in places. It hosts more than 300 miles of trails of all types — paddling, hiking, mountain biking, equestrian and paved multi-use.”



Mike Roess

Address: 6239 State Road 21 Keystone Heights FL 32656

Contact Number: (352) 360-6760

Website: <https://www.floridastateparks.org/index.php/parks-and-trails/mike-roess-gold-head-branch-state-park>

Estimated Drive time: 2 hours 27 minutes

Cost: 20\$ per scout per night

Camp features:

- Nature Trails
- Historic Sites
- Playgrounds
- Pavilions
- Facillity Bathrooms

Camp Activities:

- Cycling
- Fishing
- Hiking
- Star Gazing
- Swimming

Camp description: “Gold Head is located on rolling sandhills on the North Central Ridge of Florida with one of the few remaining examples of an old growth stand of longleaf pines. A steep head ravine with seepage springs forms Gold Head Branch and bisects the park. Marshes, lakes and scrub provide habitat for a wide variety of wildlife.”



Miles

Address: 38751 Bermont Rd (125.62 mi) Punta Gorda, FL, FL 33982

Contact Number: (941)-639-5121

Website: <https://www.swflcouncilbsa.org/event/2021-camp-miles-scouts-bsa-winter-camp/2830676>

Estimated Drive time: : 2 hours 42 minutes

Cost: 10\$ per scout

Camp features:

- Lake
- Facility Bathrooms
- Trading Post
- Pavillions
- Swimming Pools

Camp Activities:

- Swimming
- Hiking
- Shooting Sports
- S.T.E.M

Camp description: “The Price-Sanders Scout Reservation, of which Camp Miles is a part, occupies a section of land one mile wide and two miles deep, on the eastern boundary of the Cecil Webb Wildlife Management Area, in Charlotte county. Within the boundaries of the camp are various types of trees, plants and shrubs that are native to this portion of Florida.”



Moss Park

Address: Moss Park Rd, Florida 32832

Contact Number: (407) 254-6840

Website: <https://www.orangecountyfl.net/cultureparks/parks.aspx?m=dtlvw&d=29#.YWxSBhrMKUk>

Estimated Drive time: 26 minutes

Cost: 5\$ per vehicle

Camp features:

- Lake
- Facility Bathrooms
- Benches
- Volleyball Court

Camp Activities:

- Hiking
- Cycling
- Fishing
- Sports

Camp description: N/A



Northern Tier

Address: 14790 Moose Lake Road Ely, MN, 55731

Contact Number: (218) 365-4811

Website: <https://www.ntier.org/>

Estimated Drive time: 27 hours

Cost: 1265\$ for every 11 people

Camp features:

- Open fields
- Pools
- Nature Trails
- Facility Bathrooms
- Showers

Camp Activities:

- Swimming
- Hiking
- Shooting Sports
- S.T.E.M
- Many More

Camp description: “Northern Tier is the Boy Scouts of America’s gateway to adventure in the Great Northwoods. In the summer, Scouts from Northern Tier’s three wilderness canoe bases explore millions of acres of pristine lakes, meandering rivers, dense forests and wetlands in Northern Minnesota, Northwest Ontario and Northeast Manitoba. Northern Tier crews paddle in almost 6 million acres of exclusively canoe-access wilderness from the Boundary Waters Canoe Area Wilderness (BWCAW) of Minnesota to the Atikaki Provincial Park of Manitoba...”

Other Notes: Must be at least 14 years old to register



Oklawaha

Address: 997 Potomac Ave, Sebastian, FL 32958

Contact Number: (772) 408-2192

Website: <https://www.gulfstreamcouncil.org/oklawaha>

Estimated Drive time: 1 hours 38 minutes

Cost: not listed

Camp features:

- Lake
- Facility Bathrooms
- Benches
- Pavillions
- Docks

Camp Activities:

- Canoeing
- Swimming
- Archery
- BB guns

Camp description: “Camp Oklawaha is a 60 acre site in Sebastian, Indian River County, on the banks of the Oklawaha River. Donated by Anna Vern Smith in memory of her husband Claude in 1953, Oklawaha is a scrub oak flatland which includes a swimming area, canoe launch into the river, amphitheater, large meeting/dining hall pavilion, archery/BB range and chapel.”



O'leno

Address: 410 SE Oleno Park Rd, High Springs, FL 32643

Contact Number: (386) 454-1853

Website: <https://www.floridastateparks.org/parks-and-trails/olenos-state-park>

Estimated Drive time: 3 hours 3 minutes

Cost: 18\$ per scout per night


Camp features:

- River
- Muesuem
- Nature trails
- Pavillions
- Docks

Camp Activities:

- Swimming
- Paddling
- Cycling
- Hiking

Camp description: “The park is located along the banks of the scenic Santa Fe River, a tributary of the Suwannee River, and features sinkholes, hardwood hammocks, river swamps and sandhills. As the river courses through the park, it disappears underground and reemerges over three miles away in River Rise Preserve State Park. O’Leno State Park offers visitors the opportunity to unwind in a natural setting. Enjoy a day of hiking or biking on the park’s shaded trails. The Santa Fe River is a beautiful spot to launch a canoe or try your hand at fishing.”



Oscar Scherer

Address: 1843 S. Tamiami Trail Osprey FL 34229

Website: <https://www.floridastateparks.org/parks-and-trails/oscar-scherer-state-park>

Contact Number: (941) 483-5956

Estimated Drive time: 2 hours 52 minutes

Cost: 1\$ per youth scout per Night (5 for adults)

Camp features:

- Beach
- Nature Center
- Pavilions
- Playgrounds
- Facillity Bathrooms

Camp Activities:

- Cycling
- Bird Watching
- Fishing
- Geo-Catching
- Paddling

Camp description: “A hidden gem surrounded by housing developments and major highways, Oscar Scherer plays an invaluable role in the preservation of Florida scrub-jay habitat. Bald eagles nest here in the winter, and in the summer Lake Osprey attracts anglers and swimmers. South Creek attracts anglers, canoers and kayakers.”



Owen Brorein

Address: 16901 Boy Scout Rd, Odessa, FL 33556

Website: <https://tampabayscouting.org/camps/camp-owen-j-brorein>

Contact Number: (813) 920-3415

Estimated Drive time: 2 hours 13 minutes

Cost: 1\$ per youth scout per Night (5 for adults)

Camp features:

- Lakes
- Trading post
- Museum
- Pavillions
- Facility Bathrooms

Camp Activities:

- Rock Climbing
- Swimming
- Canoeing
- Sports
- Fishing

Camp description: “Centrally located in the Hillsborough County community of Odessa, Camp Brorein is the Council’s oldest camping facility. Located at 16901 Boy Scout Rd., Odessa 33556, this camp has been dedicated to the advancement of Scouting from its founding in 1923. The camp has a long, rich history of serving Scouts and youth in the surrounding area. Situated on more than 80 acres of land, surrounded by two lakes and blessed by the shade of many Live Oak trees, Camp Brorein provides the ideal camping experience for all.”



River Forest

Address: 45700 River Forest Blvd, DeLand, FL 32720

Contact number: (877) 444-6777

Website: <https://www.fs.usda.gov/wps/portal/fsinternet/>

Estimated Drive time: 1 hour 5 minutes

Cost: 200\$ for the weekend

Camp features:

- Open fields
- Pavillions
- Nature Trails
- Facility Bathrooms

Camp Activities:

- Hiking
- Sports
- Geocaching
- Animal Watching

Camp description: “Camp along the shores of the St. Johns River with your group at River Forest, a group campground shaded with large live oaks on a flat, grassy patch down to the river. Located just across the river from Deland, this group camp can handle up to 125 campers at a time. A screened group pavilion close to the St. John’s River is the focal point of the site. The restroom facility and pavilion meet accessibility standards.”



Rybolt Island

Address: 41940 Boy Scout Rd, Paisley, FL 32767

Contact number: (352) 669-8558

Website: <https://www.camplanoche.com/service/cub-scout-resident-camp/>

Estimated Drive time: 1 hour 5 minutes

Cost: 18\$ per night

Camp features:

- Open Fields
- Pavillions
- Nature Trails
- Facility Bathrooms

Camp Activities:

- Hiking
- Sports
- Geocaching
- Animal Watching

Camp description: “Camp Rybolt is a large group camping area, commonly used for district campouts, special events, and troop camping. Rybolt features a large, flat area for camping, bathrooms, and a pavilion.”

Other Notes: No Water Sources, make sure to bring enough for troop



Saint John River

Address: 2513 Doctor's Lake Dr. Orange Park, FL 32073

Contact number: (904) 269-2091

Website: <http://www.nfscouting.org/campsreservations/reservations-st-johns-river-base-at-echockotee/67678>

Estimated Drive time: 2 hour 18 minutes

Cost: 35\$ per one night per Vehicle + 25\$ for extra nights

Camp features:

- Open Fields
- River
- Pavillions
- Facility Bathrooms

Camp Activities:

- Shooting Sports
- Climbing Wall
- Swimming
- Hiking

Camp description: "Located in Orange Park, FL along the shores of Doctor's Lake the St Johns River Base is home to the North Florida Council's Aquatics Camp in addition to many other programs offered throughout the year. Founded in the early 1920's the River Base has 8 large campsites, a dining hall, meeting rooms, plus many pavilions and program areas to fit your Scouting needs."



Sea Base

Address: 73800 Overseas Hwy, Islamorada, FL 33036

Contact Number: (305) 664-4173

Website: <https://www.bsaseabase.org/>

Estimated Drive time: 5 hours 23 minutes

Cost: Around 250\$ per person

Camp features:

- Facilities
- Pools
- Docks
- Facility Bathrooms
- Showers

Camp Activities:

- Fishing
- Snorkeling
- Sailing
- Swimming
- Canoeing

Camp description: “Sea Base is a unique Scouting program that offers aquatics programs found nowhere else. Whether your interests lie in sailing, scuba diving, rustic camping on an undeveloped barrier island, fishing or a combination of all, this is the place for your Troop, Crew, Sea Ship or Explorer Post. Sea Base serves around 16,000 participants annually.”



Sebastian Inlet

Address: 9700 S Hwy A1A, Melbourne Beach, FL 32951

Contact Number: (321) 984-4852

Website: <https://www.floridastateparks.org/Sebastian-Inlet>

Estimated Drive time: 2 hours 4 minutes

Cost: 28\$ per scout

Camp features:

- Beach
- Museums
- Boat Ramp
- Restruant
- Facility Bathrooms

Camp Activities:

- Swimming
- Scuba Diving
- Boating
- Star Gazing
- Cycling

Camp description: “Visitors stroll untouched beaches, collecting shells and observing sea turtle nests, or try their luck fishing from one of the jetties that slice into the Atlantic. Calmer waters on the Indian River Lagoon beckon kayakers to explore wild beauty. Two museums provide area history. The McLarty Treasure Museum highlights the 1715 Spanish treasure fleet, while the Sebastian Fishing Museum chronicles the history of the area’s fishing industry. A campground for RVs and tent campers is available, along with a boat ramp.



St. Sebastian

Address: 1000 Buffer Preserve Dr, Fellsmere, FL 32948

Contact Number: (321) 953-5005

Website: <https://www.floridastateparks.org/St-Sebastian>

Estimated Drive time: 1 hours 21 minutes

Cost: None Listed

Camp features:

- Lake
- Hiking Trails
- Historic Sites
- Facility Bathrooms

Camp Activities:

- Cycling
- Fishing
- Boating
- Horseback Riding

Camp description: “The pine flatwoods form a backdrop for other biological communities, including cypress domes, scrubby flatwoods, sand hills and a beautiful strand swamp. These habitats are home to many native plants and animals, including over 50 protected species.”



Tampa Aquarium

Address: 701 Channelside Dr, Tampa, FL 33602

Contact Number: (813) 273-4000

Website: <https://www.flaquarium.org/>

Estimated Drive time: 2 hours 15 minutes

Cost: 38\$ per scout

Camp features:

- Aquarium
- Exhibits
- Activites
- Restruant
- Facility Bathrooms

Camp Activities:

- Behind The Scenes Tour
- Squid Disection
- Scavenger Hunt
- Shark Senses
- Fish Identification

Camp description: “Ever wonder what happens at the Aquarium at night? Do sharks snooze? Do turtles tire? Wonder no more! Grab a sleeping bag to enjoy a wet and wild sleepover! Make a sleepover reservation as soon as possible when the program resumes, as dates are limited and fill up quickly.”

Other Notes: More of a camp in then a camp out



Tanah Keeta

Address: 8501 SE Boy Scout Rd, Jupiter, FL 33469

Contact Number: (561) 694-8585

Website: <https://www.gulfstreamcouncil.org/tanah-keeta>

Estimated Drive time: 2 hours 39 minutes

Cost: 26\$ per scout per night

Camp features:

- Pool
- Ranges
- Showers
- Pavilions
- Lunch Hall

Camp Activities:

- Shooting Sports
- Sports
- Aquatics
- C.O.P.E.
- OA

Camp description: “Tanah Keeta Scout Reservation is located near Tequesta in Martin County and includes 640 acres along the south edge of Jonathan Dickenson State Park and on the Loxahatchee River – a State of Florida Historic Trail. Deeded to the Council in 1953 the property is heavily forested with slash pines and is home to the Tanah Keeta Summer Camp program and the Order of the Arrow, Aal-Pa-Tah Lodge. Features of Tanah Keeta include”



Tomoka State Park

Address: 2099 N Beach St, Ormond Beach, FL 32174

Contact Number: (386) 676-4050

Website: <https://www.floridastateparks.org/Tomoka>

Estimated Drive time: 1 hours 32 minutes

Cost: 24\$ per scout per night

Camp features:

- Boat Ramp
- Hiking Trails
- Exhibits
- Pavillions
- Facility Bathrooms

Camp Activities:

- Bird Watching
- Fishing
- Hiking
- Boating
- Cycling

Camp description: “Tomoka is a bird-watcher’s paradise, with over 160 species sighted, especially during the spring and fall migrations. Visitors can stroll a half-mile nature trail through a hardwood hammock that was once an indigo field for an 18th-century British landowner.”



Trimble Park

Address: 5802 Trimble Park Rd, Mt Dora, FL 32757

Contact Number: (407) 254-1982

Website: <https://www.gulfstreamcouncil.org/tanah-keeta>

Estimated Drive time: 55 minutes

Cost: Not listed

Camp features:

- Hiking Trails
- Boat Ramps
- Pavillions
- Benches
- Facillity Bathrooms

Camp Activities:

- Boating
- Sports
- Bird Watching
- Geo Cathcing

Camp description: “Trimble Park has playground equipment, bathrooms and an army tank. There is a walking trail in the middle of the park, however, bikes are not allowed on the trail. The park is very shaded so if picnic tables are unavailable, bring a blanket and enjoy your picnic sitting under a big shade tree.”



Wekiwa Springs

Address: 1800 Wekiwa Cir. Apopka FL 32712

Contact Number: (407)-553-4383

Website: <https://www.floridastateparks.org/parks-and-trails/wekiwa-springs-state-park>

Estimated Drive time: 33 minutes

Cost: 24\$ per scout per night

Camp features:

- Swimming Spring
- Canoe Ramps
- Nature Trails
- Facility Bathrooms
- Restaurant

Camp Activities

- Swimming
- Fishing
- Snorkeling
- Paddling

Camp description: “Miles of trails beg to be explored on foot, bike or horseback, and canoes and kayaks are available on-site. It’s easy to see why visitors have been flocking to beautiful Wekiwa Springs since the mid-19th century.”

Other Notes: Extremely Cold Water



Wickham Park

Address: 2500 Parkway Dr, Melbourne, FL 32935

Contact Number: (321) 255-4307

Website: <https://www.brevardfl.gov/ParksAndRecreation/Campgrounds/WickhamParkCampground>

Estimated Drive time: 1 hour 13 minutes

Cost: 21\$ per scout per night

Camp features:

- Lakes
- Horseshoe Pits
- Volleyball Courts
- Benches
- Facillity Bathrooms

Camp Activities:

- Swimming Sports
- Archery
- Golf
- Cycling
- Sports

Camp description: “This 391.04 acre park features a variety of recreational opportunities, which include approximately 7.5 miles of hiking / mountain biking trails that take you through the rustic wooded areas of the park, and a 1.3 mile paved pedway suitable for jogging and cycling which winds through the parks open areas, pine woods, and lakes. The park office/visitors reception facility is located just inside the main entrance of the park off of Parkway Drive. There are numerous picnic tables and ten pavilions located throughout the park.”



Winona

Address: 898 Camp Winona Rd, De Leon Springs, FL 32130

Contact Number: (863) 632-0389

Website: <http://campwinona.org/>

Estimated Drive time: 1 hours 9 minutes

Cost: \$610 for the whole troop

Camp features:

- Lakeside Chapel
- Lakes
- Main Campfire
- Facillity Bathrooms
- Open Fields

Camp Activities:

- Sports
- Swimming
- Canoeing
- Archery
- Gaga Ball

Camp description: “For over 100 years, YMCA Camp Winona has been a place where youth have come to learn, grow and have fun in a wholesome and safe environment. Our goal is to provide each person with an experience that will help them grow and reach their full potential. A branch of the Volusia Flagler Family YMCA association, YMCA Camp Winona is nestled among 68 secluded acres of oaks and pines on the shores of our 88 acre spring fed Lake Winona. Our heritage and programs have continued to provide fun and excitement in a safe atmosphere.”



Wiregrass Prairie

Address: 123 W. Indiana Ave. Room 200 DeLand, FL 32720

Contact Number: (386)-943-7081

Website: <https://www.volusia.org/services/community-services/resource-stewardship/land-management/conservation-lands-map/wiregrass-prairie>

Estimated Drive time: 50 minutes

Cost: 21\$ per scout per night

Camp features:

- Hiking Trails
- Pavillions
- Facillity Bathrooms

Camp Activities:

- Horseback Riding
- Cycling
- Bird Watching
- Hiking

Camp description: “Wiregrass Prairie Preserve consists of 1,423 acres situated almost entirely in the St. Johns River valley. The preserve is a mosaic of upland and wetland natural communities including mesic and wet flatwoods, cypress domes, strand swamp and wet prairie.”

